

Map location grid ref NZ 273422 (Palace Green)  
 Survey and cartography by UDOC  
 updated by Duncan Archer 2015  
 Based upon the Ordnance Survey mapping  
 with the permission of the  
 Controller of Her Majesty's Stationery Office  
 © Crown Copyright. Licence No.100015287  
 British Orienteering event No.68940

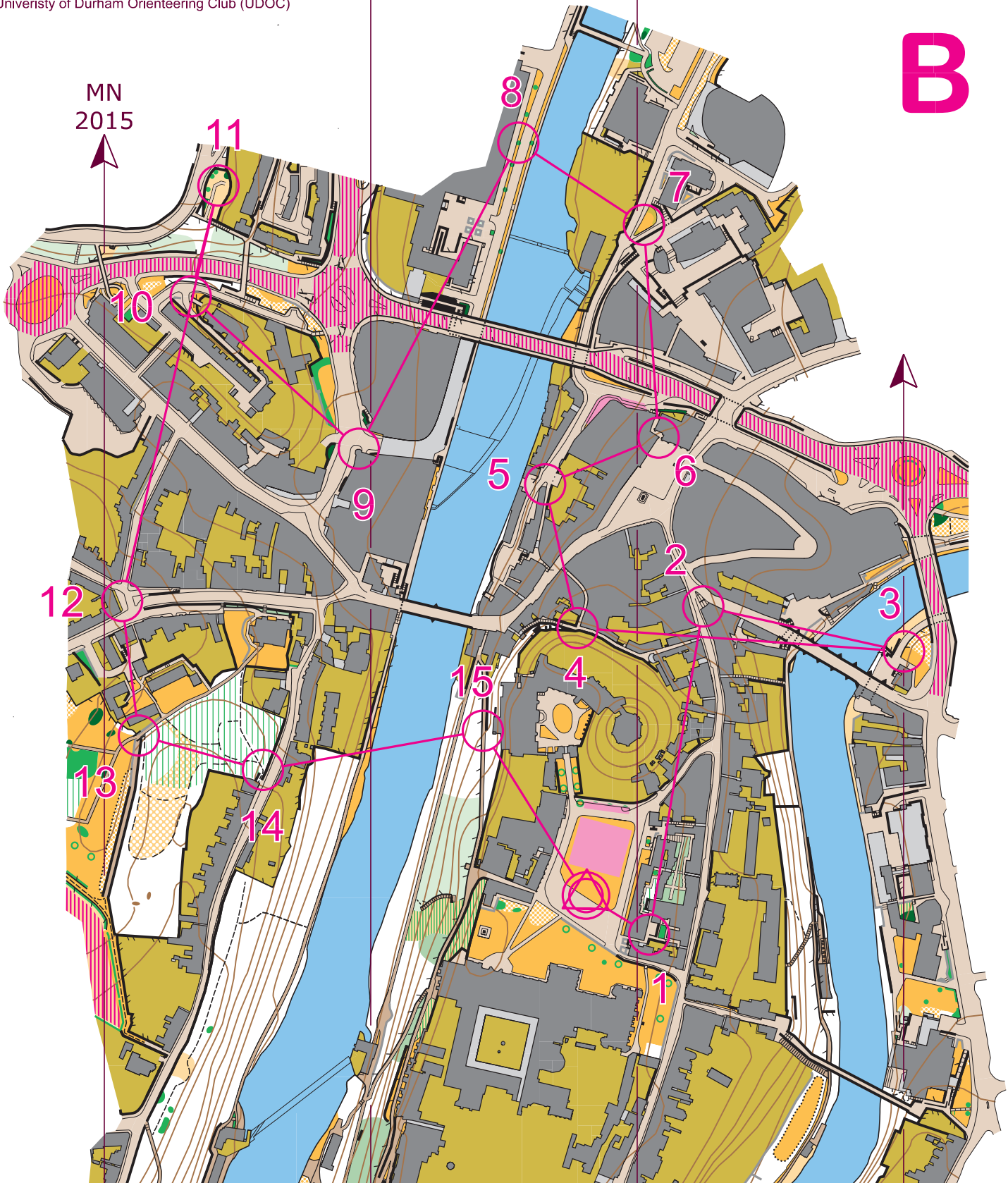
Printed by NN using Lanier LP132c  
 © University of Durham Orienteering Club (UDOC)

Out of bounds	
Temporary building works	
Private or fobidden area	
Impassable vegetation	
Building	
Canopy	
Deep water	
Uncrossable wall / fence	
Uncrossable hedge	

0 meters 200












**B**



Map location grid ref NZ 273422 (Palace Green)  
 Survey and cartography by UDOC  
 updated by Duncan Archer 2015  
 Based upon the Ordnance Survey mapping  
 with the permission of the  
 Controller of Her Majesty's Stationery Office  
 © Crown Copyright. Licence No.100015287  
 British Orienteering event No.68940

Printed by NN using Lanier LP132c  
 © Univeristy of Durham Orienteering Club (UDOC)

- Out of bounds 
- Temporary building works 
- Private or fobidden area 
- Impassable vegetation 
- Building 
- Canopy 
- Deep water 
- Uncrossable wall / fence 
- Uncrossable hedge 

0 meters 200



MN  
2015

