










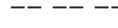



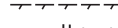






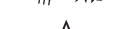






















SHAFTOE CRAGS


Scale 1:10,000

Contours 5m

Symbols based on ISOM2017-2 (150%)

-  Open land
-  Rough open land
-  Forest, run
-  Forest, slow run
-  Forest, walk
-  Hard standing
-  Road
-  Dirt road
-  Vehicle track
-  Path
-  Small path
-  Path, difficult to follow
-  Wall
-  High wall
-  Fence
-  Ruined fence
-  Gate
-  Building, small building
-  Cairn / pile of stones
-  Boulder - 3m+, 2m+, 1m
-  Dangerous crags
-  Passable crags
-  Rocky knoll, Boulder field
-  Cave
-  Horse jump
-  Contour
-  Form line
-  Small knolls
-  Pit, rocky pit
-  Depressions
-  Small depression
-  Broken ground
-  Earth wall
-  Small earth wall
-  Small gully
-  Small stream
-  Minor water channel
-  Narrow marsh
-  Marsh, seasonal marsh
-  Dangerous marsh
-  Lake, pond
-  Source, wet depression
-  Water trough




Uncrossable
boundary (wall)
with crossing point



Map location (East Shaftoe Hall) - NZ 059818
Photogrammetry - Harvey Map Services Ltd
Base map - previous O map by A Phillipson 1988
Survey & cartography - D Caudwell, 2005-8, scale 1:7500, updated 2022 by R.Mckenna
Printed by NN on Ricoh SP320DN colour laser printer. © Northern Navigators 2022

Based upon OS mapping with the permission of the Controller of HMSO
Licence No.100015287 © Crown Copyright. BO Event No.NN/2022/80205

Possession of this map gives no right of access for orienteering or any other purpose
Representation of a track or path does not indicate a right of way. Permission must be obtained from the landowner